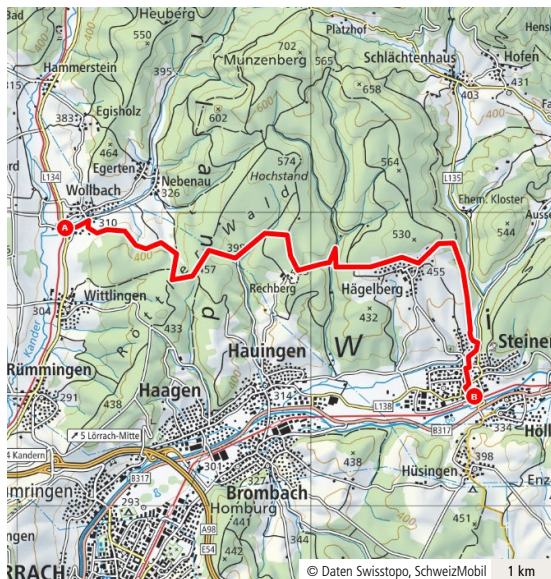


Saturday, October 17, 2026

Guide: Hanspeter Preiswerk

Hägelberg

From the Kander to the Wiese



Itinerary:

Wollbach (303) – Eselplatz (420) – Weiermatthütte (462) – Heilisaubach (377) – Hägelberg, Zur schönen Aussicht (508) – Steinen (327)

The "Kandertal" is a small valley in the south of the Black Forest. It is famous for its bland climate and thus, it got its nickname "Tuscany of Germany". We hike on challenging paths through extended forests and mystic dips before reaching a lovely hill above the village Hägelberg. An excellent view to the Swiss Alps outweighs the effort.

Meeting Place:

09:30 Basel Bad. Bahnhof (train station, entrance hall)

Journey:

09:47 Basel Bad. Bahnhof dep. (S6)

10:19 Wollbach arr.

Return Journey:

15:23 Steinen dep. (S6)

15:41 Basel Bad. Bahnhof arr.

Ticket / Cost:

Purchase your own individual ticket. As an owner of the U-Abo (TNW) you must purchase a ticket from Lörrach, Haagen/Messe to Wollbach, Bahnhof, and for the return journey from Steinen, Bahnhof to Lörrach, Haagen/Messe

Refreshments:

Bring your own food and drinks

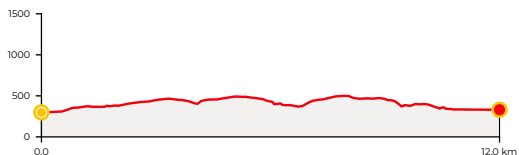
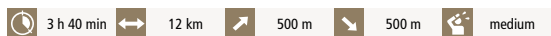
Special Note:

Detailed instructions will be sent to all registered a few days before the hike

Registration:

Online from 17.09.26:

wanderwege-beider-basel.ch



Wollbach/D

Steinen/D

To the track on
SchweizMobil

